# SOUTH–1 (BENNINGTON) – STENCIL LOCATION MAP

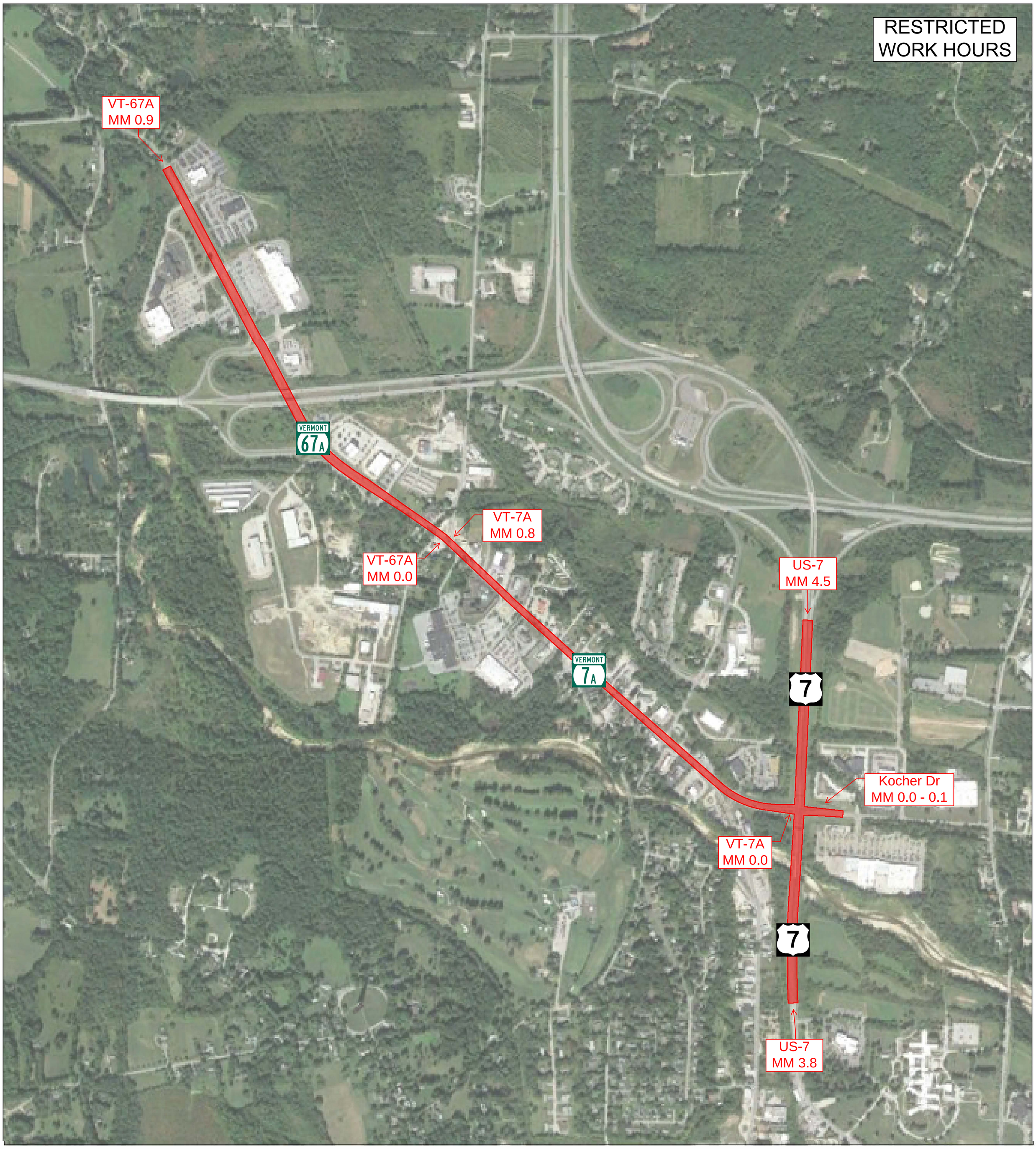

# SOUTH–2 (BRATTLEBORO) – STENCIL LOCATION MAP

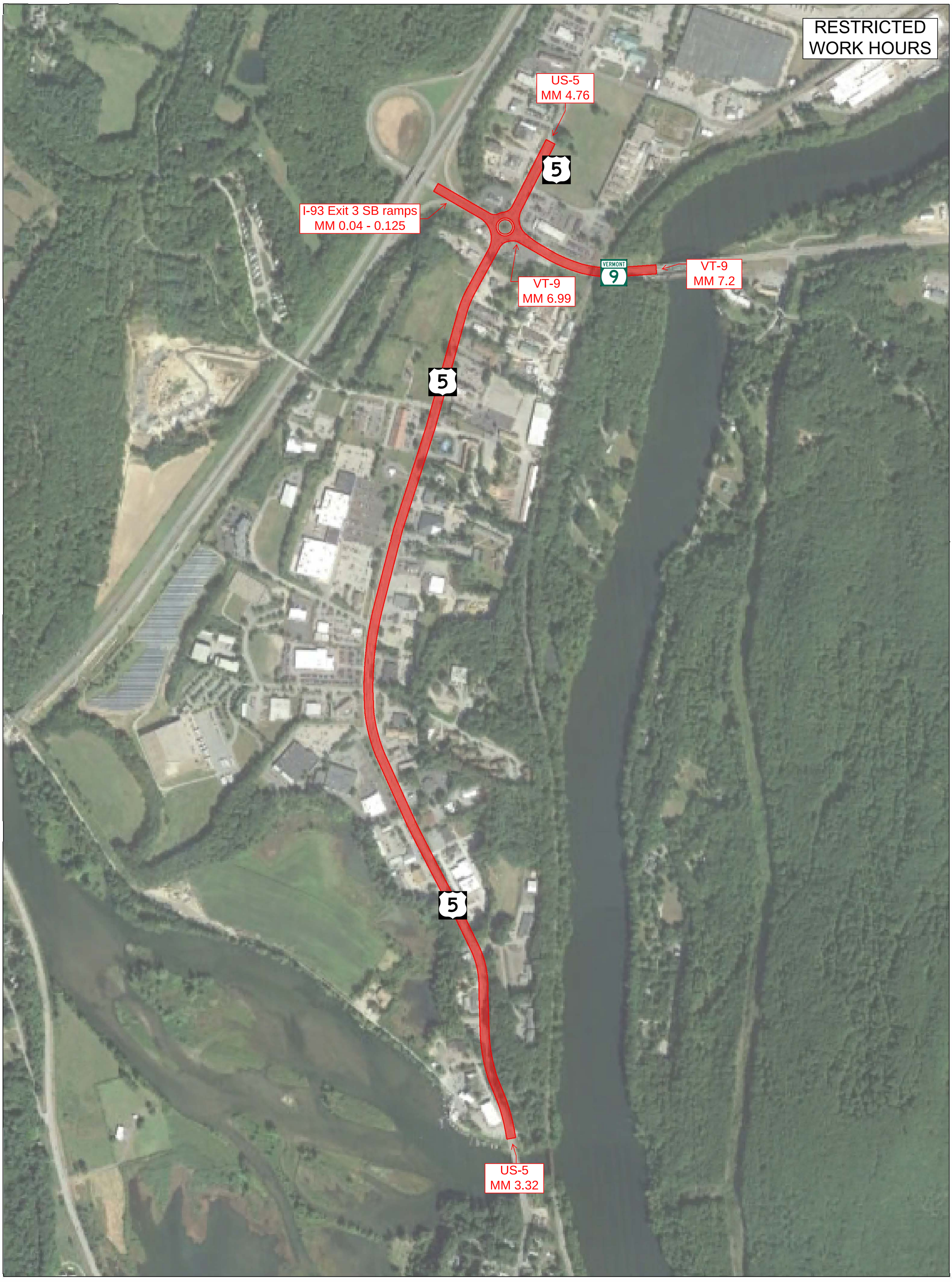

# SOUTH–3 (BRATTLEBORO) – STENCIL LOCATION MAP

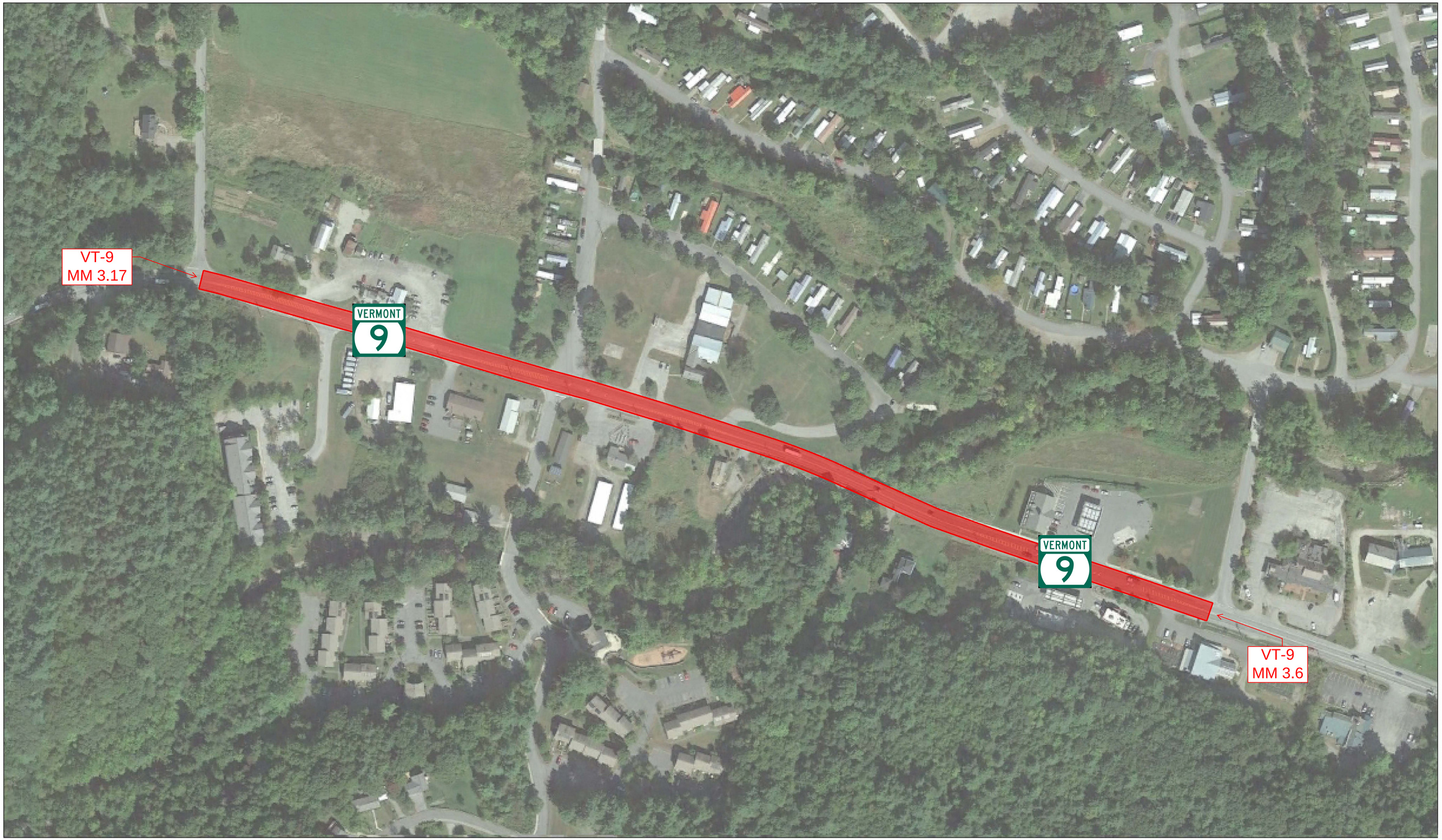

# SOUTH–4 (FAIR HAVEN) – STENCIL LOCATION MAP

# SOUTH–5 (FAIR HAVEN) – STENCIL LOCATION MAP

# SOUTH–6 (CASTLETON) – STENCIL LOCATION MAP

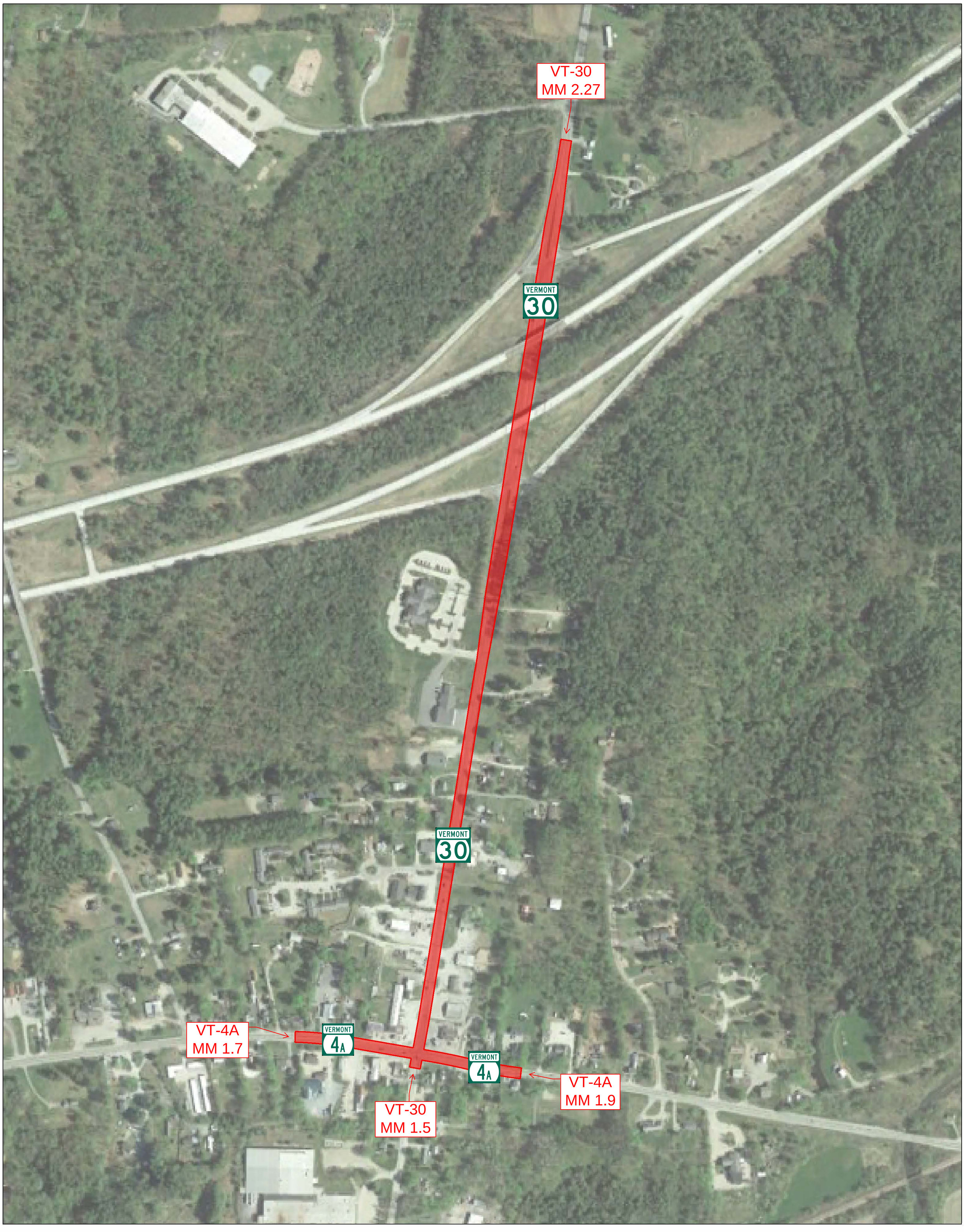

# SOUTH–7 (WEST RUTLAND /RUTLAND TOWN) – STENCIL LOCATION MAP

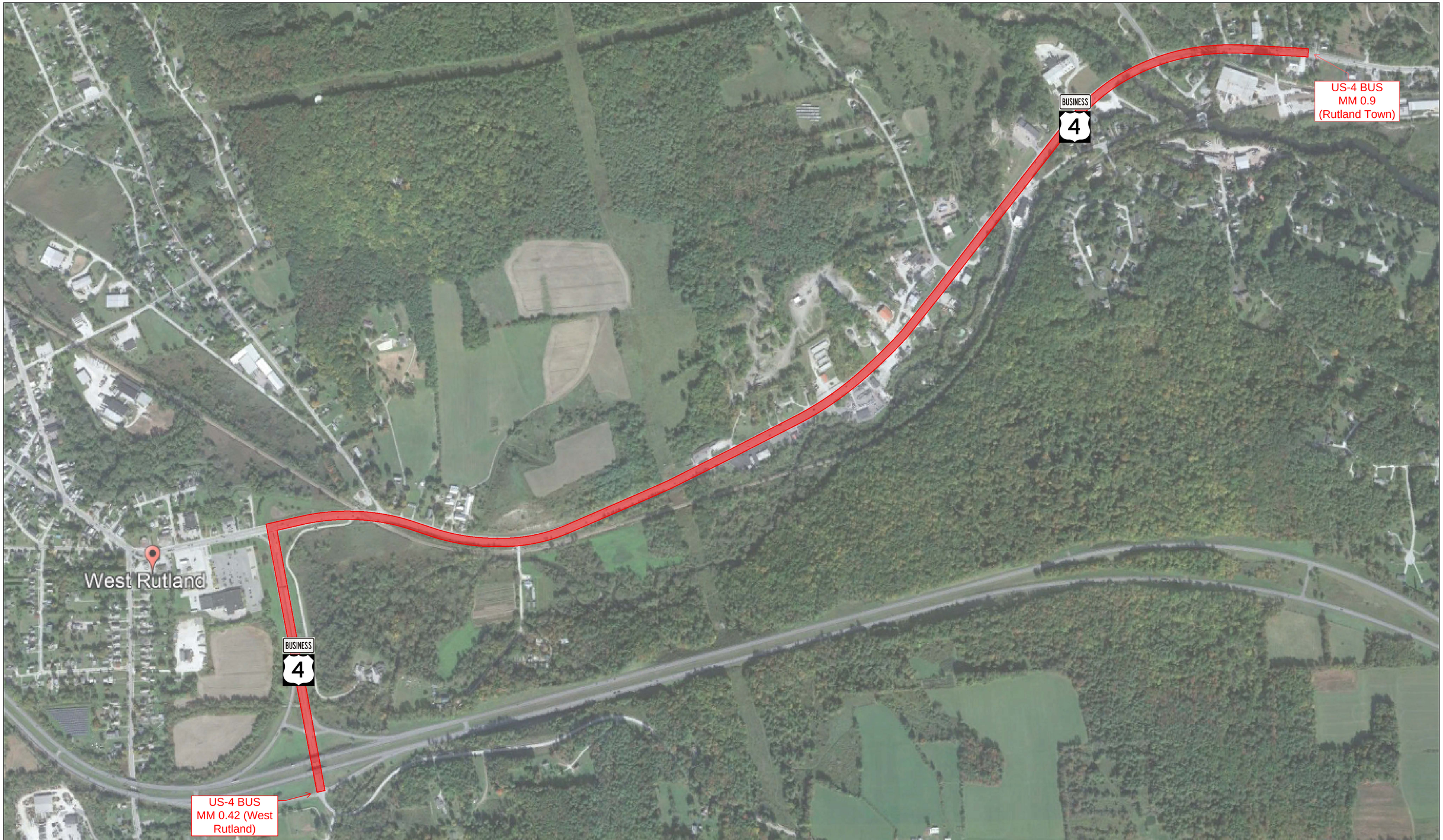

# SOUTH–8 (RUTLAND TOWN) – STENCIL LOCATION MAP

# SOUTH–9 (RUTLAND TOWN /MENDON) – STENCIL LOCATION MAP

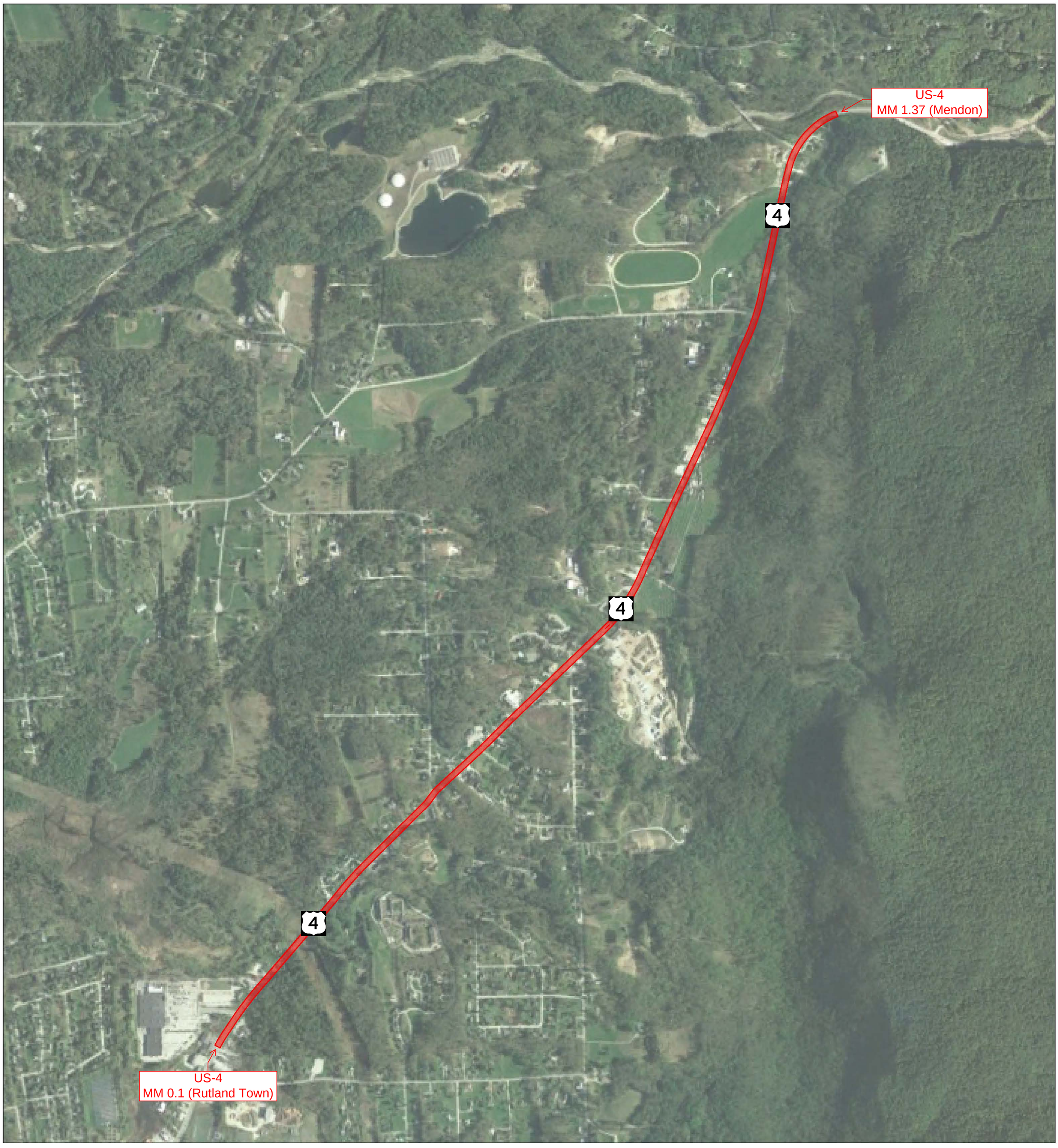

# SOUTH–10 (KILLINGTON) – STENCIL LOCATION MAP

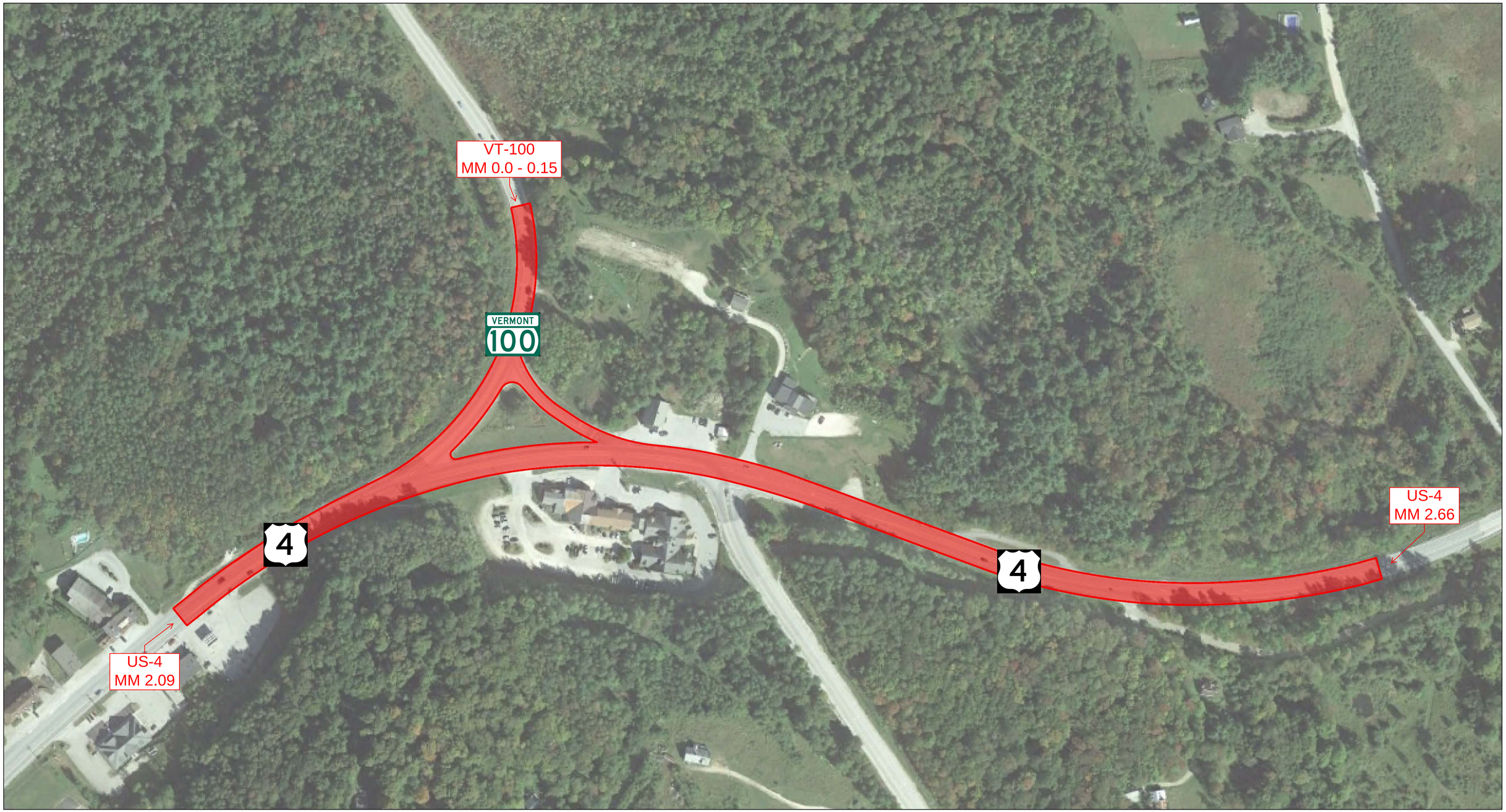

# SOUTH–11 (BRATTLEBORO) – STENCIL LOCATION MAP

# SOUTH–12 (DUMMERSTON/NEWFANE) – STENCIL LOCATION MAP